











Trail 2018 17 KM

Une randonnée proposée par Robby





 **Durée :** 5h25
 **Distance :** 16.93km
 **Dénivelé positif :** 255m
 **Dénivelé négatif :** 247m
 **Point haut :** 427m
 **Point bas :** 307m

 **Difficulté :** Moyenne
 **Retour point de départ :** Oui
 **Moyen de locomotion :** A pied
 **Commune :** Cerre-lès-Noroy (70000)

Description

Points de passages

 **D/A :** N 47.599498° / E 6.314648°
alt. 330m - km 0
 **D/A :** N 47.599748° / E 6.314648°
alt. 330m - km 16.93

Informations pratiques

Donnez-nous votre avis sur : <https://www.visorando.com/randonnee-/863832>

This topographic map depicts the Mont Bélozeau region in the Vosges, France. The map features contour lines indicating elevation, with peaks reaching up to 438 meters. A prominent red line traces a path or boundary through the landscape, starting from the northwest and ending near the town of Norroy-le-Bourg. The map includes labels for various locations such as Mont Bélozeau, Combe Ramondan, Combe Prélot, and Combe au Diable. It also shows roads, including the D. 80 and D. 26, and a railway line. The map is oriented with North at the top, and a scale bar at the bottom indicates a distance of 1 km.

©2018 IGN

Copie, vente et diffusion interdites - 6rKin0Rs